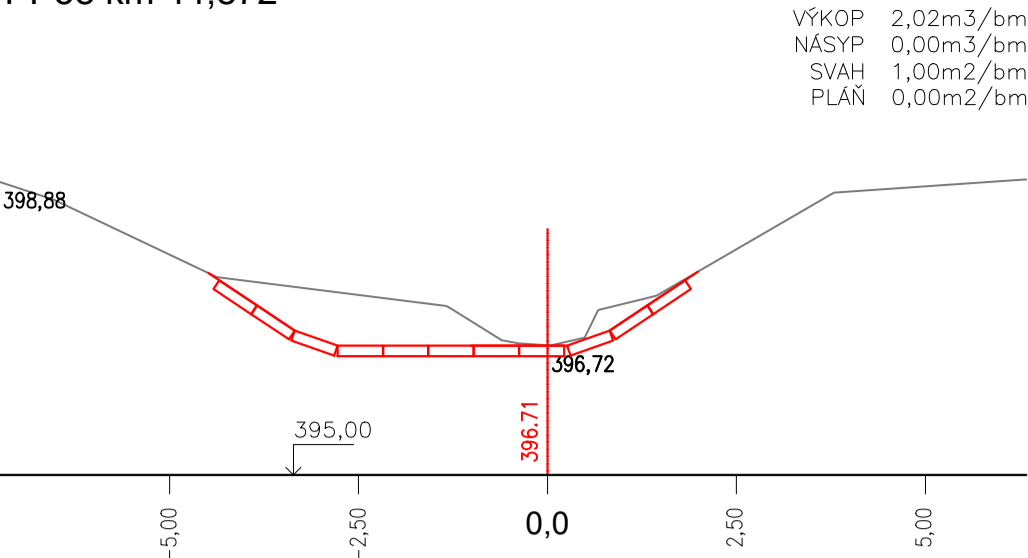
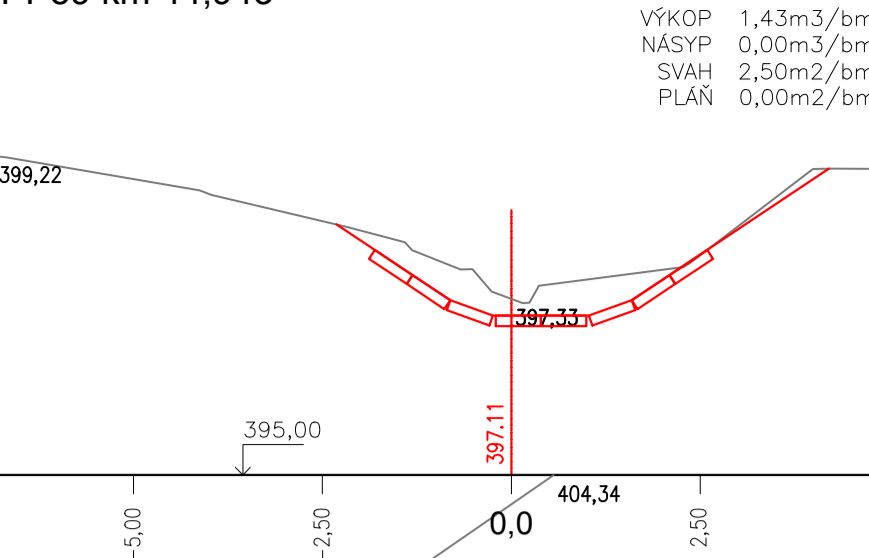


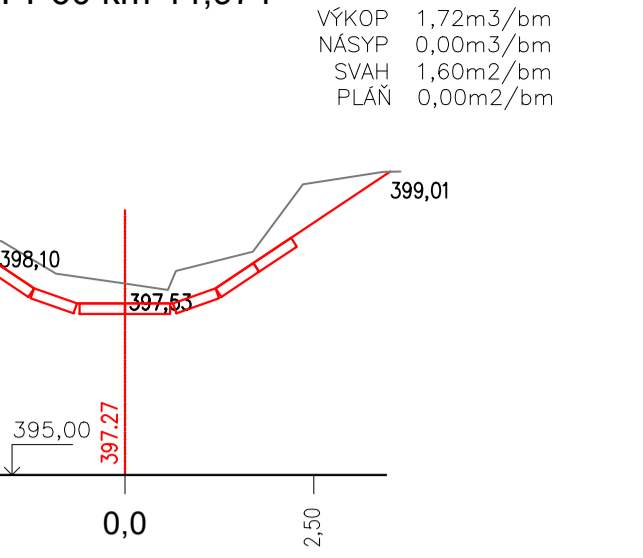
PP58 km 44,872



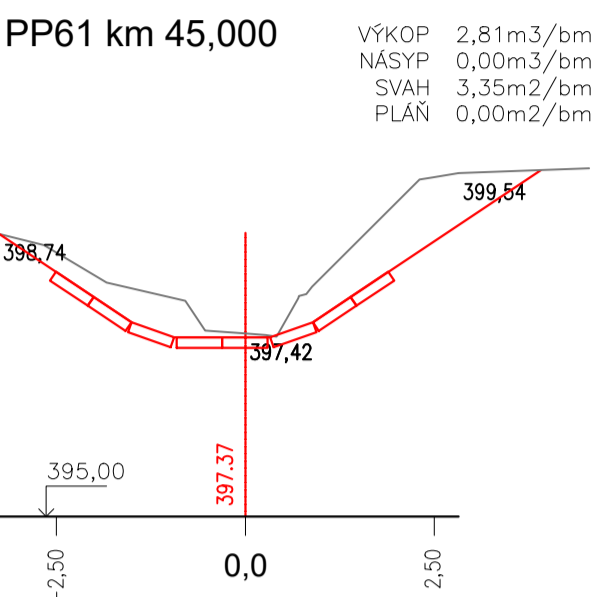
PP59 km 44,943



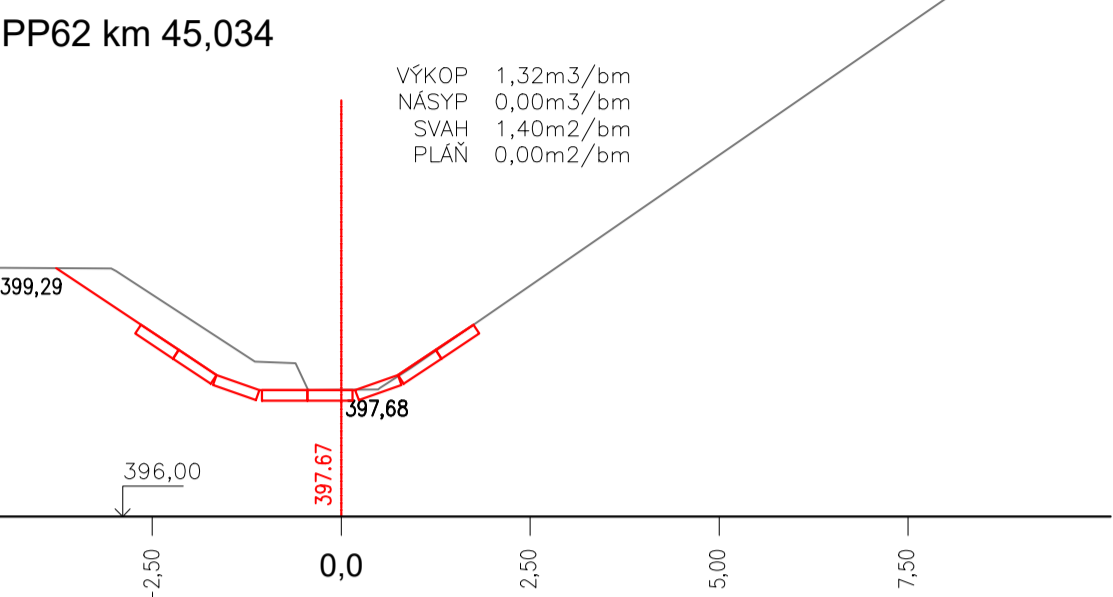
PP60 km 44,971



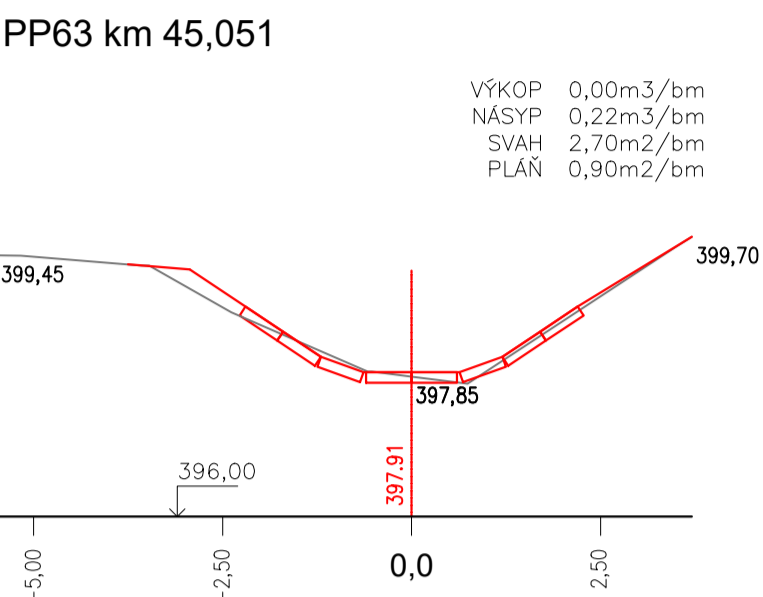
PP61 km 45,000



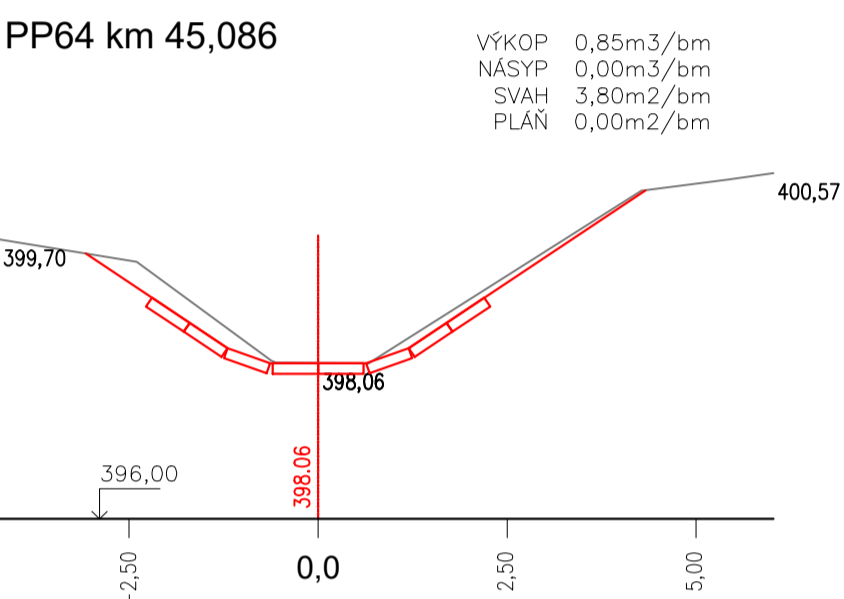
PP62 km 45,034



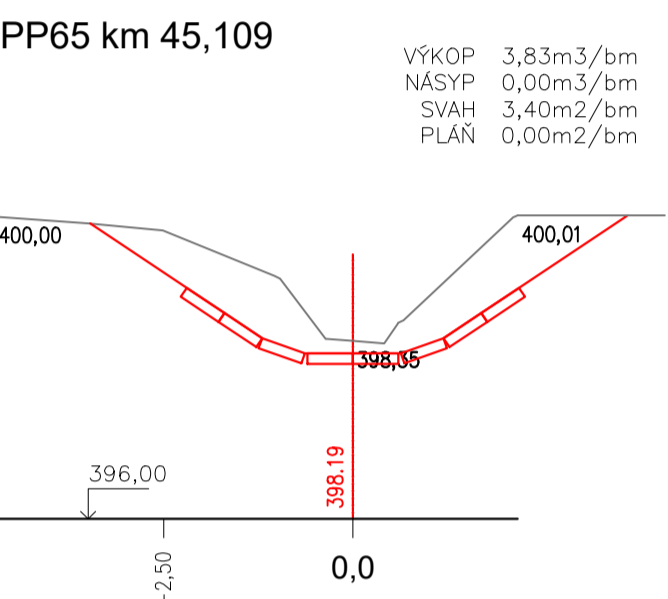
PP63 km 45,051



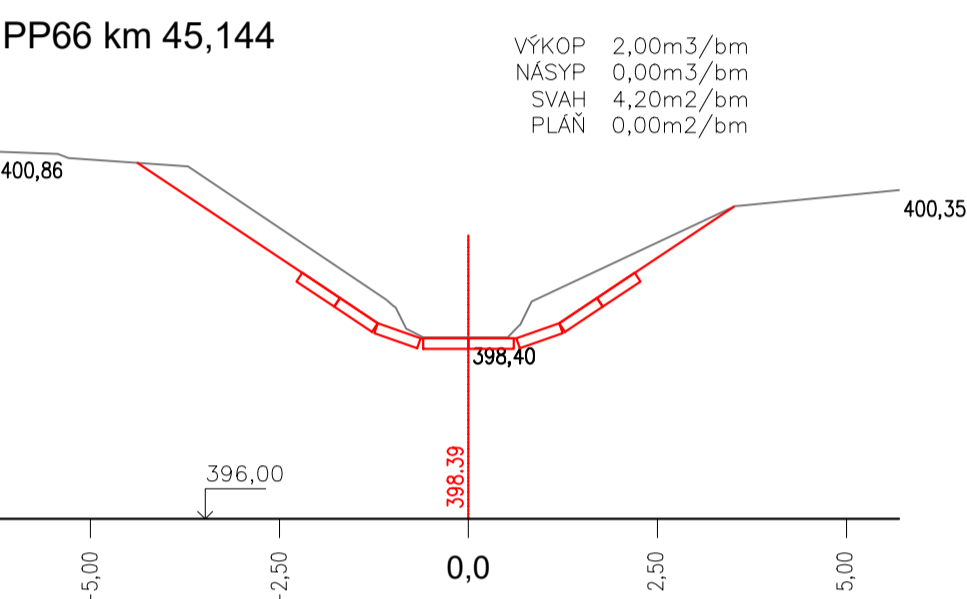
PP64 km 45,086



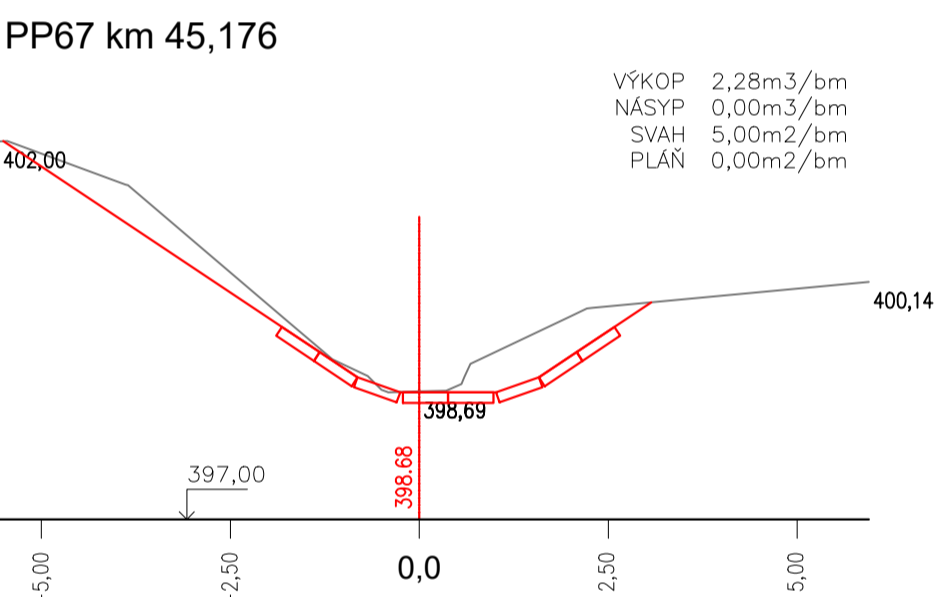
PP65 km 45,109



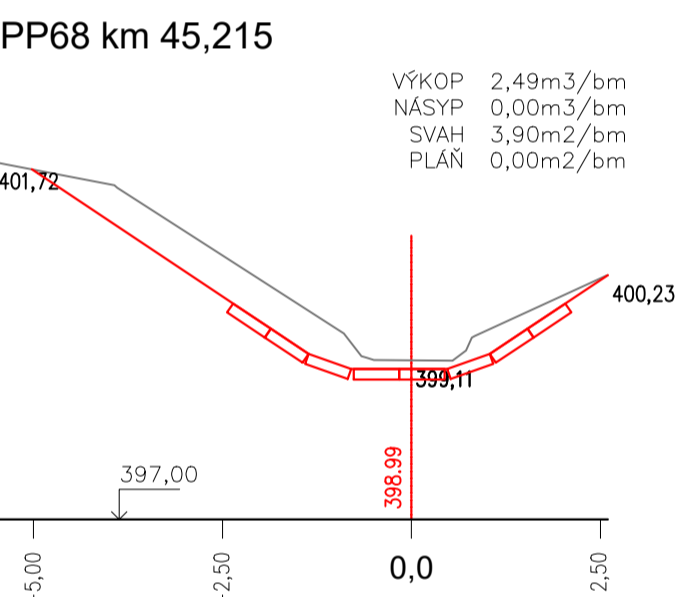
PP66 km 45,144



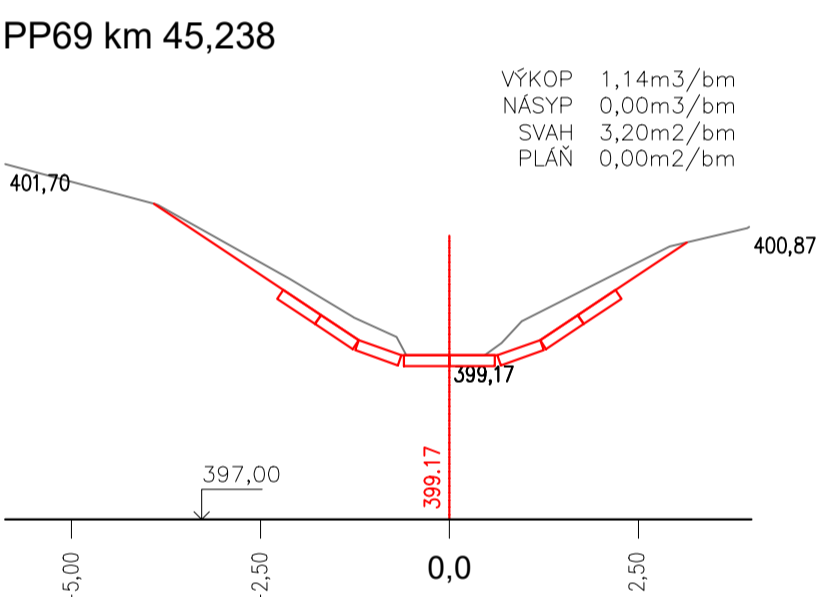
PP67 km 45,176



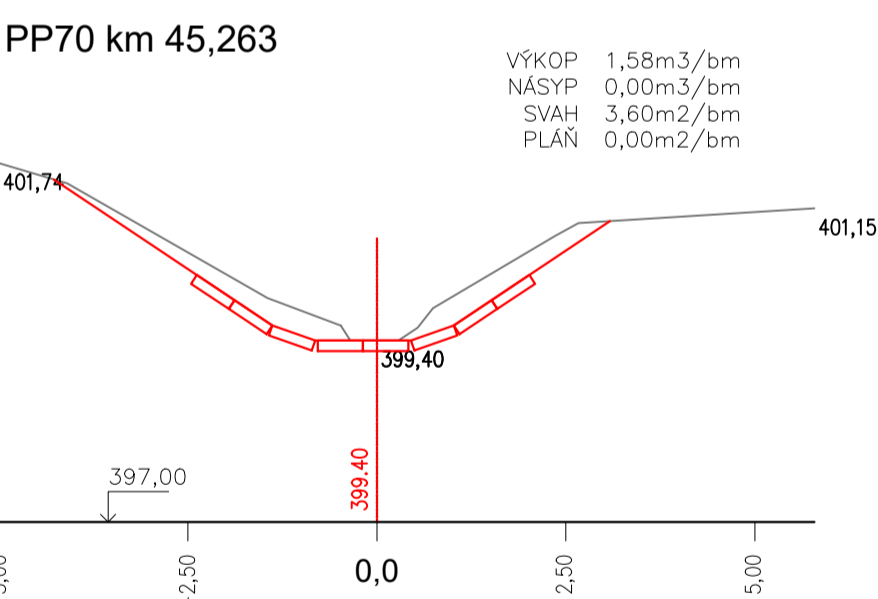
PP68 km 45,215



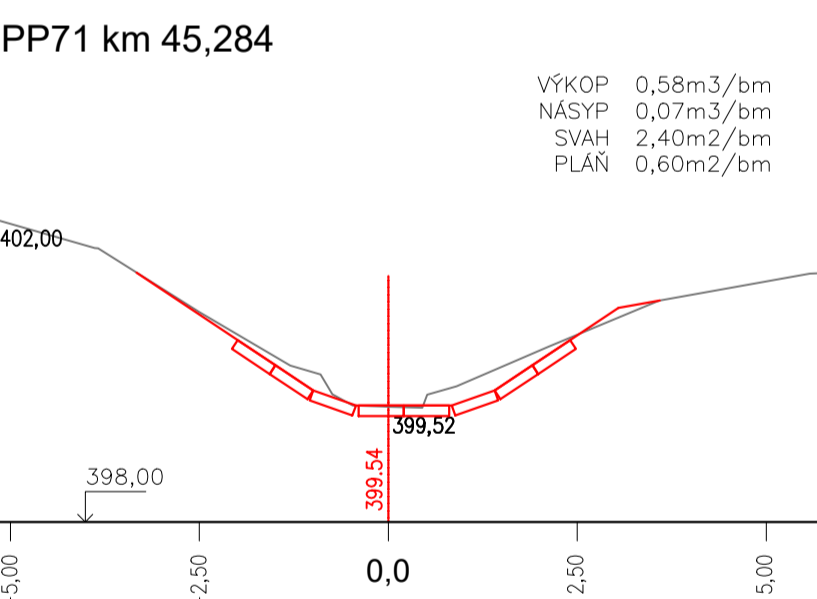
PP69 km 45,238



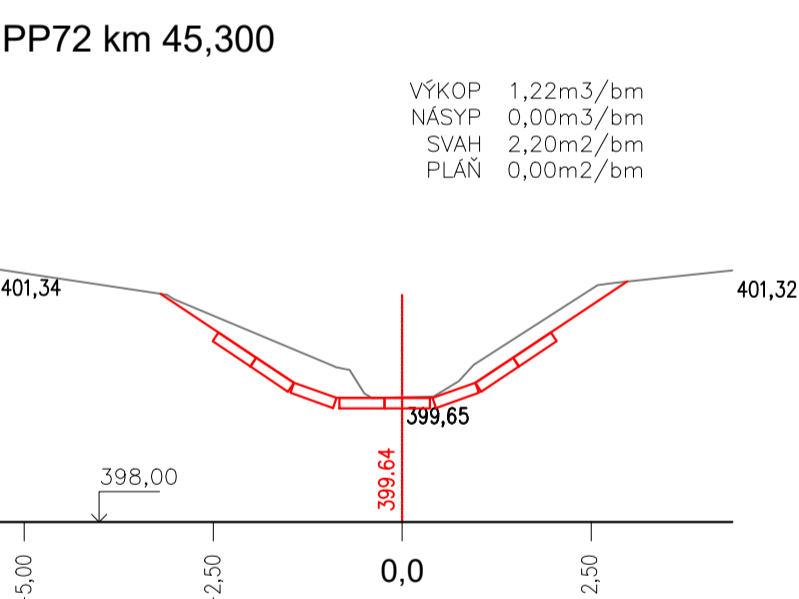
PP70 km 45,263



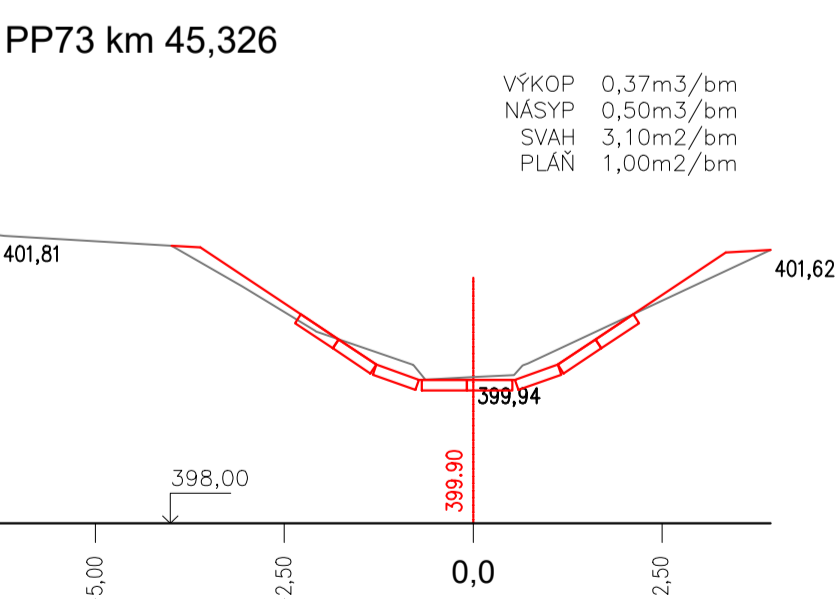
PP71 km 45,284



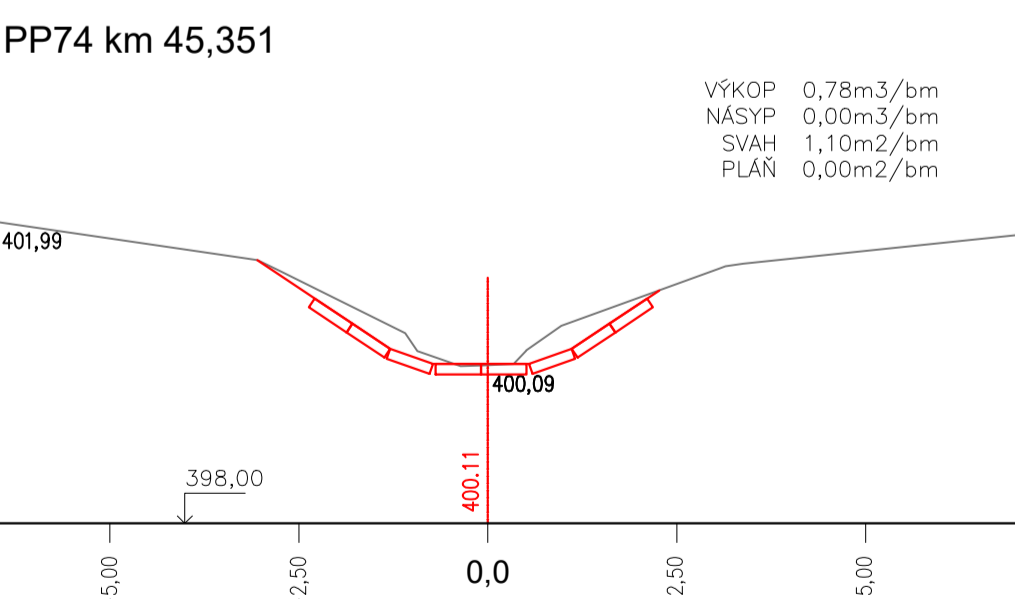
PP72 km 45,300



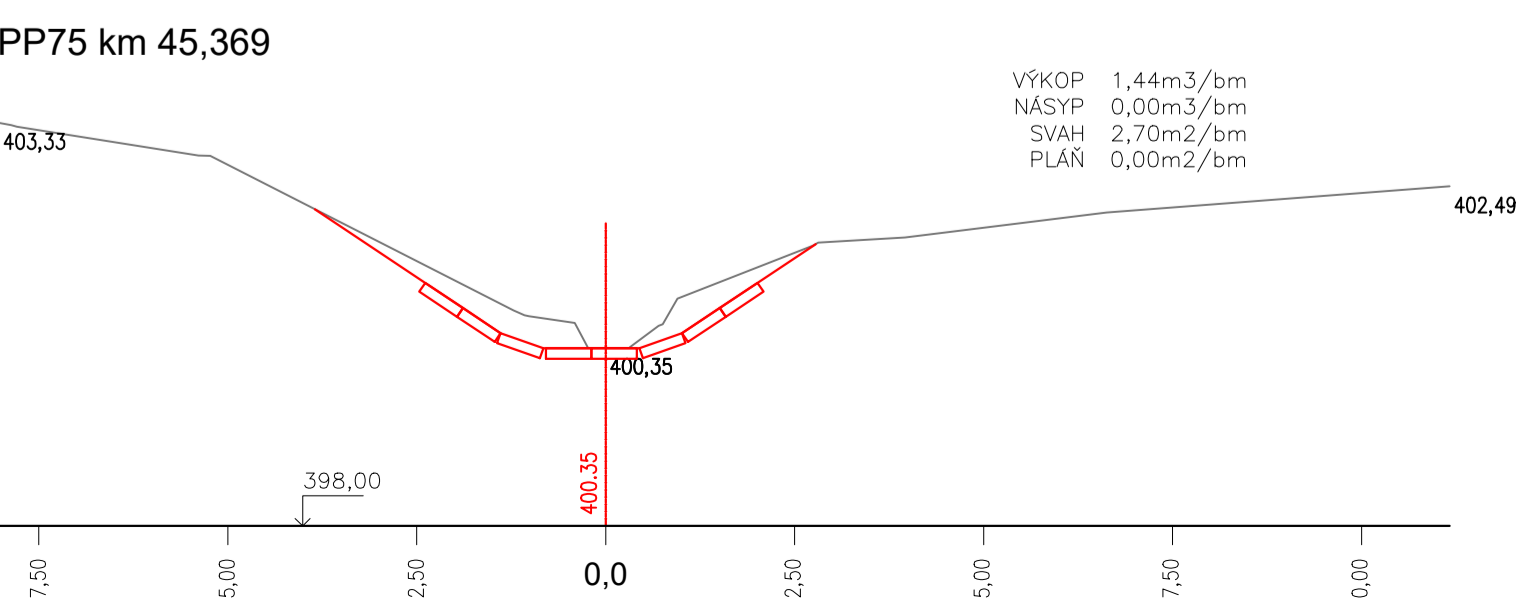
PP73 km 45,326




PP74 km 45,351



PP75 km 45,369



Zodpovědný pracovník	Vypracoval		
Ing. Milan Bartolšic	Ing. Jan Varadíněk		
Investor: Povodí Moravy, s.p., Dřevařská 11, 60200 Brno		Formát	
Akce: Třebůvka, Dlouhá Loučka ř.km 42,800 - 45,750 a LB přítok DOKUMENTACE PRO PROVÁDĚNÍ STAVBY		Datum	únor 2021
		Číslo stavby	
Příloha: TŘEBŮVKA – PRACOVNÍ PŘÍČNÉ ŘEZY PP58 – PP75		Měřítko 1:100	Číslo přílohy D.1.1.b.5